


SMASH TEAL JONES



A tiny fraction of old growth forest remains on so-called Vancouver Island. The Walbran Valley near Port Renfrew is one of the last places where ancient trees still tower over wild salmon rivers, the sacred web of life intact. This was the site of fierce resistance to logging in the early 1990s, and it's now confronted by an ecocidal rampage led by Teal Jones Group, creeping ever closer to untouched stands in the Heart of the Walbran.

The sole purpose of Teal Jones is to liquidate ecosystems it lays claim to via the colonial province of "British Columbia." We refuse to dialogue, negotiate or compromise with murderers. We want to disrupt this death trade, and the capitalist system it's part and parcel of. Mainstream enviro groups need to maintain legitimacy as lobbyist-negotiators with the state and corporations, so they often denounce or whitewash from history the militant resistance which contributes to their claimed victories (such as tree-spiking during the infamous Clayoquot and Walbran movements of the '90s). It's not enough to save some trees and let business as usual go on around them. A park within a capitalist society is like a zoo in a prison. To stop the destruction of the land we depend on for survival, we must attack those who attack it...

There's nothing exceptional about what Teal Jones is doing. It's in the DNA of this genocidal state called "Canada". We reject the diversions of "sustainable logging" and the delusions of kinder, gentler, slower capitalism. We aren't empowered signing petitions begging for another park where the rich can play, or in "green jobs" which are just more wage slavery. We ain't gonna vote NDP in the hope they'll switch sides in the "war in the woods" they started last time they had power. Let's tear apart this whole rotten system! Let's liberate the land and each other... For land... for freedom... for salmon... for dignity!



DEFEND

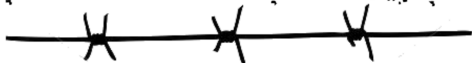
KAXI:KS

aka WALBRAN

VALLEY unceded

PACHEEDAHT

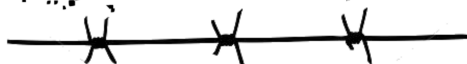
TERRITORY



ATTACK

INDUSTRIAL

LOGGING



SABOTAGE

CAPITALISM

The murderers of earth have names and addresses. They are on the wrong side of history... on the wrong side of the war. This conflict does not fit easily into any environmental NGO's marketing campaign. This is an uncontrollable insurrection for survival, subsistence, dignity and freedom. A struggle against the boundless horrors and humiliations of industrialization and commodification, of which Teal Jones is just one especially disgusting example.

This is a call from your friends in the woods... calling all forest ninja crews, lone wolves, wild cats and raccoons...

Actualize Industrial Collapse




Learn survival skills. Honor the Earth. Destroy Civilization.
Bring about sustainability. Go feral.

Keepin' up with the Joneses...



The **Teal-Jones Group**™
A family of eco-cidal maniacs

- Teal-Jones is the largest privately held forest products company on the BC coast, wholly owned by CEO Tom Jones and his brother COO Dick Jones (pictured). They are sons of Jack Jones who founded the company in 1946. They proudly trace their settler history to their great-great-grandfather, who began his logging career in the colony of BC in the 1860s. Tom's wife Holly, his daughter April Choquette, and son Chad also work for the company, as do Dick's daughters and sons Shelley Schmidt, John Gardner, Alan and Mandy Jones.
- 
- Some other parasites running this death squad include: Hanif Karmally (VP & CFO), Mark Carter (Operations Planner), John Burch (VP sales/marketing)
 - Estimated annual revenue: \$57.5 million
 - The head office and milling operations are located between the Fraser River and Triggs Road in North Surrey, at the eastern terminus of the recently constructed Hwy 17/SFPR (part of the Pacific Gateway highway and port expansion megaprojects)
 - Corporate Main Office: 17897 Triggs Road, Surrey, BC, V4N 4M8, Tel: 604-587-8700 Fax: 604-581-6162 Toll Free: 1-888-995-8325 Website: tealjones.com Email: info@tealjones.com Media Inquiries: communications@tealjones.com Sales: sales@tealjones.com Online contact form: tealjones.com/contact-us
 - Locations on Vancouver Island:
 - Honeymoon Bay Operations (HBO): 9376 South Shore Rd, Mesachie Lake, BC, V0R 2N0, Tel: 250-749-4510, Fax: 250-749-4511
 - Duke Point Log Sort: 750 Jackson Rd, Nanaimo, BC, V9X 1J2, Tel: 250-722-3160

- **Other locations in BC:**
 - **Sandspit Logging:** 423 Beach Road, Sandspit, BC, Tel: 604-587-8700
 - **Salmon Arm Mill:** 4051 45st SE, Salmon Arm, BC, V1E 4N3, Tel: 250-832-9777
 - **Revelstoke Block Mill:** Revelstoke, BC
- **USA operations:**
 - **Sumas Planer Mill:** 523 West Front St, Sumas, WA, 98295, Tel: 360-988-0468, Fax: 360-988-0568
 - **Southern Yellow Pine:** 417838 E 1950 Rd, Antlers, OK, 74523, Tel: 580-298-2470, Fax: 580-298-9865. Website: tealjones.com/our-products/southern-yellow-pine Sales Rep: Stephanie Deupree, Tel: 580-298-2470 ext 3307, Fax: 580-298-9865 sdeupree@tealjones.com

Recent Resistance & Rabble Rousing

- **Late July 2016:** Hundreds of people gather at Kaxi:ks (Big River) for a Convergence at the bridge over the river in the Heart of the Walbran (pictured below). This marks 25 years since the last major battle to defend this sacred place, and renews fighting spirits for the coming conflict. Pacheedaht elder Bill Jones and the family of deceased Pacheedaht warrior Harriet Nahanee are there to dedicate a new trail into one of the proposed cutblocks.



The MC opens the event by boldly stating that anarchists were instrumental in kicking off resistance in 1991 and that indigenous people and settlers working together have the power to defeat Teal Jones.

- Summer 2016 sees a steady increase in visitors to the valley, banner drops in various locations, and strategizing for future confrontation with the enemy. To date one of the cutblocks in the Heart of the Walbran has been approved, so the threat of devastation is very real.**
- Late 2015/Early 2016: A permanent camp is established in the Heart of the Walbran. At least one person is arrested for violating a court injunction granting Teal Jones a buffer zone around nearby logging (the injunction has since expired). Blockaders also temporarily prevent the logging trucks from unloading at Teal Jones' Duke Point Log Sort in Nanaimo.**
- Late 2014: News breaks that Teal Jones has applied for large clearcuts throughout the Central Walbran ancient forest.**



Above: recent clearcutting by Teal Jones near the Heart of the Walbran. Like pretty much all scum sucking capitalists these days, Teal Jones claims to be “environmentally responsible” and fully in compliance with the government's hollowed out, bullshit

environmental regulations, a farce which only serves to legitimize genocide and give it a friendlier face. We won't insult anyone's intelligence or waste time picking apart the multitude of blatant lies in these pathetic attempts to market "sustainable logging". A picture is worth 1,000 words.

Below: Central Walbran Ancient Forest, home to species at risk including marbled murrelets, Queen Charlotte goshawks, red-legged frogs, Vaux's swifts, and Keen's long-eared myotis, as well as cougars, wolves, black bears, elk, black-tailed deer, steelhead, and coho salmon.



This valley has been lovingly cared for by generations of people, and for such a wild and grandiose place, it has a warm and inviting charm... and a feeling of having been inhabited and cherished. A place where one can do just about anything they could desire such as camp communally, dip in emerald swimming holes, wander breathtaking trails, hunt for karst caves, or just hide away somewhere in the vastness of it all.



Resignation is death. Resistance is life.

The secret is to really begin...



Driving directions

For more detailed and/or up-to-date driving directions, check friendsofcarmanahwalbran.com/the-walbran/access/driving-instructions. There are two ways into the Walbran: via Duncan and via Port Renfrew. Only the Duncan route is described here, because its road conditions are significantly easier for smaller cars, and the Bugaboo connector road from Port Renfrew isn't shown on any readily available maps such as the BC Backroad Mapbook. (A map which shows logging roads and topography is good to have for navigation and orientation)

From Victoria: take Trans-Canada Highway past Duncan, past the Somenos Marsh Conservation Centre, past the BC Forest Museum. Turning left going west to Cowichan Lake onto the Cowichan Valley Highway.

- **Drive 26 km to the town of Lake Cowichan.**
- **Set odometer to zero at the traffic circle and bridge in Lake Cowichan. This town is your last fueling stop.**
- **Go straight through the town of Lake Cowichan, past Mesachie Lake and Honeymoon Bay.**
- **At 12.5 km go left at the fork onto Walton Road.**
- **At 13.8 km stopsign: go right toward the Caycuse campsite.**
- **At 31.4 km a sign indicates Carmannah/Walbran Provincial Park to the right. GO STRAIGHT AHEAD HERE, onto the Caycuse Main Line.**
- **At 39.8 stay left on a very short one way section, as indicated on road.**
- **At 41.9 km stay straight and stay off spur roads.**
- **At 42.2 km go left at fork in road, marked with pink painted rock.**
- **At 50.4 km continue ahead – do not turn right to cross bridge.**
- **At 55.2 km pass Mclure Lake on your left.**
- **At 58.7 km you reach the “Ballpark” road interchange, and continue straight ahead, onto Walbran Main – do not go up the hill to the right.**
- **At 62.4 km proceed ahead – do not go up the hill to your left. The road to your left is Bugaboo, the route leading back via Port Renfrew.**
- **At 70.9 km stay right and continue ahead.**
- **At 74.2 km turn right onto a smaller rougher road, and head down into the Walbran Valley.**
- **At 76.1 km Arrive at the bridge over Walbran creek.**



**Castle Grove Area
Central Walbran Valley
Recreation Map**
(Nuu-chah-nulth Territories)

To Maxine's Tree & Anderson Lake
Carmah Wabran Provincial Park

Teal Jones Proposed Cutblocks May 27, 2015

Anderson Lake Trail
Walbran Creek
Walbran Falls
Walbran Falls Trails Upper Trail (Pardwalk)
Look Da
River Crossing (fording)
Old
Clearcut
Mordor Road Bridge & Notice Board
Nelson Mandela Trail
Emerald Pool
Tolkien Giant
4403
4401
4409
4412
4410
4423
Black Tower
Leaning tower
Diamond Grove
Half-logged in 2011
Back Cleared Crown-Acacia Ridge
Teal Jones Cutblock #4424 Approved Sep 18, 2015 (Applied for June 23, 2015)

Central Walbran Ancient Forest

Carmah Wabran Provincial Park

Locator Map Inset

Vancouver Island
Port Alberni
Nanaimo
Yakville
Cowichan Bay
Lake
Barkfield
Pacific Rim National Park Reserve
Carmah Wabran Provincial Park
Main Map Inset

Places of Interest

- Giant
- Campfires
- Rustic Bathrooms
- Information / Notice Board
- Emerald Pool
- Wetlands
- Creek Crossing (Fording)
- Road bridge
- Site of Old Cable Car Crossing
- Tail Jones Proposed Roads - from May 27, 2015
- Map
- Tails
- Proposed Routes
- Unimproved Roads
- 30m elevation contours
- Tail Jones Proposed Cutblocks - from May 27, 2015
- Tail Jones Proposed Cutblocks - from May 27, 2015
- Tail Jones Cutblock #4424 Approved Sep 18, 2015 (Applied for June 23, 2015)
- Old Clearcuts
- Central Walbran Ancient forest proposed for Protection by Wilderness Committee
- Carmah Wabran Provincial Park boundary - from BC Government Data updated May 31, 2015

Mapping by: Wilderness Committee, Sep 24, 2015.
Based on BC Government Data, OpenStreetMap Data and
Local Aerial Map dated May 27, 2015.

WILDERNESS COMMITTEE

[illegible]

WALBRAN INFO:

- friendsofcarmanahwalbran.com
- forestaction.wikidot.com/walbran
- facebook.com/groups/1501416473460196

avoid facebook to avoid surveillance! try secure messaging apps like signal (whispersystems.org), secure email like tutanota.com, secure OS like tails (tails.boum.org) or good ol' fashioned reality.

GENERAL RESOURCES:

- mtlcounter-info.org/en/blockade-occupy-strike-back
- theanarchistlibrary.org/library/various-authors-ecodefense-a-field-guide-to-monkeywrenching
- camas.ca
- spartacusbooks.net
- 38bloodalley.wordpress.com
- blackbannerdistro.wordpress.com

NEWS + INSPIRATION:

- submedia.tv
- itsgoingdown.org
- earthfirstjournal.org/newswire
- bcblackout.wordpress.com
- warriorpublications.wordpress.com



ONLY YOU



**...CAN PROTECT WALBRAN
VALLEY FROM THOSE
TEAL JONES ASSHOLES!**

legal disclaimer: this zine is for entertainment only and doesn't condone illegal activity

Blast from the past! Action reports from resistance to ecocide in the Elaho Valley (Squamish Territory)

Lava Creek Illegal Actions 1999:

disclaimer: this timeline has been supplied by the multinational scum-sucking parasites at Interfor. Words pertaining to vandalism would be best referred to as forms of creative artistic reconstruction in the passion of rage. All work stoppages are because of people's fierce determination regardless of what is noted otherwise.

Aug 09: protest camp established. Tree sitter. Work shut down.

Aug 10: tree sitter. Shut down for fire hazard.

Aug 11: camp around drill rig. Three tree sitters.

Aug 12: court order read. Camp moved to south side of lava creek. Shut down for fire hazard

Aug 13-16: roadblocks removed. Tree sitters. Cannot work.

Aug 17: two tree sitters. Cannot work. 22 RCMP/6 vehicles/helicopter/2 dog/2 ambulances/3 search and rescue. 1 arrested.

Aug 18: sitter. Cannot work. 20 RCMP (tactical squad). 1 arrested

Aug 19: work by drill delayed ½ day. Seven defy court order. About 6 RCMP. 5 arrested. Tree sitter remained.

Aug 20: work on Br. E 1081 stopped by tree sitter. 1 arrested. Tree sitter remained.

Aug 21: blasting delayed due to whistling in trees.

Aug 23: drill rig vandalized overnight. Batteries ruined/grind wheel broken/grease in cab. Cayenne pepper spread around. Drilled holes filled. Right of way flagging removed, fallers cannot work. Two RCMP. Tree sitter stays overnight.

Aug 24: drill still inoperable. Replacement tree sitter is arrested. 6 RCMP

Aug 30: drill rig vandalized. High-pressure hose cut. Tree sitter, "Gumshee", prevents excavator from operating. Cannot work.

Aug 31: tree sitter disappeared. 7 RCMP/1 dog/2 vehicles/helicopter.

Sep 05: bridge blocked. Driller cannot get to work. 3 RCMP. 3 arrested (1 for assault on RCMP)

Sep 12: arrestee left voice message, "beat you up in front of your children".

Sep 14: lava Creek Bridge abutment dug up. Bridge blocked by boulders & logs. tree sitter arrested. (ed. Note: this is when over 70 Interfor workers attacked the camp, destroyed everything & sent 3 to hospital)

Sep 16: road culvert blocked up with rocks; locks placed on explosive magazine.

Sep 26: Volvo gravel truck windshield smashed, instruments destroyed and spray painted/gravel truck 1 flat tire/shop truck 4 flat tires, compressor destroyed/court order sign stolen/blasting sign removed/ lava Creek bridge approach dug up/feces in drill cap/rock & log debris on road.

Sep 29: road blocked at gate. Cannot work.

Sep 30: blockade removed by RCMP. Betty Krawczyk arrested.

Oct 2: Interfor Employees' pledge banner stolen from trees at 22 mile.

Lava Creek Illegal Actions 2000:

Feb 17: "The Lorax" claims to have spiked 100's of trees in Elaho Valley.

May 04: Elaho Logging chainsaws vandalized. RCMP investigation.

May 15: gate blocked at 20 mile. 2 arrested.

Jun 05: blockade at 38 mile, barbed wired log and rock tripod and barriers- all day – loss of work. 1 arrested/10 RCMP

Jun 13-16: protesters in block 102-51 disrupting & stopping falling

Jun 19: trench across Lava Bridge, protesters in 102-51. Stopped falling.

Jul 10: blocked at 102-51, block boundary markings painted over or removed.

Jul 26: protester arrested for interfering with RCMP operations.

Jul 25-28: barbed wire, log, rock, and old truck barricade on lava Creek Bridge. (ed. Note: RCMP nearly kills 3 tree sitters when they cut the support line to their sits.)

Jul 29-August 1: bridge blockade; numerous RCMP attend.

Aug 2: arrest of 3 tree sitters for mischief and intimidation and 3 counts of obstructing a police officer.

Aug 28: blockade at 38 mile, tripod on road. Loss of work all day. 1 arrested (mischief and intimidation).

Aug 29: vandalism; doors locks jammed on yarder & loader, grapple yarder tail block undone, high tension wire set loose- extremely dangerous. Graffiti on Demigner trail sign.

Sep 15: No.2 bridge: 220 spikes driven into surface. 75% have heads cut off.

Oct 3: Powerhouse Bridge spiked, (spike heads cut off) & debris/High Falls bridge spiked & debris/Chuck Chuck bridge spiked & debris/ Grader vandalism- all windows & lights smashed, tires flattened, hoses cut, radio smashed, glass put in fuel tank/ Water tank pulled off road/Shovelnose Bridge spiked & debris- log loader severely vandalized, all hoses and fillings cut, all instruments destroyed, gravel into hydraulics, radio stolen/Turbid Creek bridge spiked & vandalized/36 mile-debris over road for ½ mile/No.2 bridge spiked & debris- Approx. cost of vandalism \$30,000.00

Nov 28: 25 new mileage markers removed over 24-mile stretch of road.

Nov 30: Elaho Earth First! Claim sabotage to generator; generator not working and believed to be tampering (material put into crankcase)

Press release: they plan more sabotage.

Communiqué from the Lorax: Wed. Feb. 16, 2000: The Lorax today took responsibility for spiking hundreds of ancient trees in the Elaho Valley, in areas approved for clear-cut logging this year. The purpose of the tree spiking is to protect grizzly bear habitat and to deter International Forest Products from clear-cutting this ancient coastal rainforest, located on Native land northwest of Whistler, BC. Hundreds of black bears and a small number of grizzlies inhabit the rugged mountains and canyons near the Elaho River. No one is likely to be injured as a result of the spikes. If Interfor decides to carry out its clear-cut plans, workers will have to find the spikes with metal detectors and remove them by hand. Most sawmills screen logs for foreign objects that may damage the saw. The Lorax encourages wood buyers worldwide to boycott InterFor. The company is destroying a unique cedar, hemlock and Douglas fir forest that is thousands of years old, without regard for wildlife, water quality or Native land claims. The Elaho River area is the southernmost remnant of grizzly bear habitat on the west coast of North America. Five and ten-inch spikes were driven into trees north of Mile 63 on the Elaho main and Elaho main West logging roads. An area north of Cessna Creek, and proposed roadways, were spiked along with the following cut blocks: 101-9, 101-52, 101-52A, 102-52B, 102-54, 102-55.

The Monkey Wrench gang Claims Sabotage in the Elaho Valley: An underground group known only as the Monkey Wrench Gang is claiming a recent act of sabotage in the Elaho Valley. George Hayduke, the group's media liaison, says the gang recently crippled a giant generator owned by International Forest Products by pouring abrasives into the machines crankcase while it was running. "Sabotage is easy", says Hayduke, "all you need is determination and a little grit". Interfor, a Vancouver based corporation, holds the permit to log the upper Elaho Valley, an area of untouched ancient forest that includes the rare Elaho Giants, some of the oldest Douglas Firs in the world. The embattled logging company has provoked blockades, tree-spiking and worldwide boycotts because of its destructive practices. "Lets be clear about one thing, we are not the 'peaceful protesters'", Hayduke says, "standing on logging roads, climbing trees and waving signs is great. But this game is for keeps. We're not going to hurt anyone, but we're going to stop those goddamn machines".

*To the best of our knowledge, no one was caught or arrested for any of the acts of sabotage listed here!
More info → momentofinsurrection.wordpress.com/2012/05/05/anarchists-in-the-woods-then-again*

BLACKOUT

FOR A LIBERATED EARTH // FOR AN UNTAMED HUMANITY



"NGOs [...] provide such a useful safety valve, preventing social tensions from becoming social struggles. NGOs turn revolutionaries into careerists, radical politics into office politics, struggles into bureaucracies." – Peter Gelderloos: *The Crisis as Pacification*